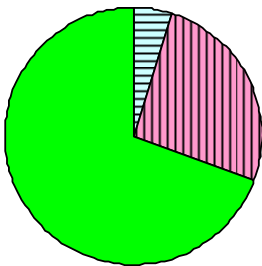


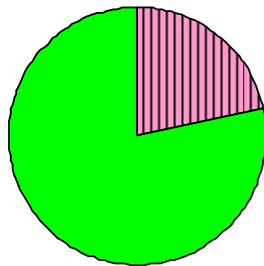
FOREST OWNERSHIP PROPORTION ACROSS MICHIGAN SENATE DISTRICTS

Forest Ownership	Statewide Acres	Percent
Federal	2,915,617	15.1
State	4,171,963	21.6
Local Government	331,784	1.7
Family Forest	9,673,033	50.1
Corporate / CFP	2,219,550	11.5
Total Forestland	19,311,947	100.0

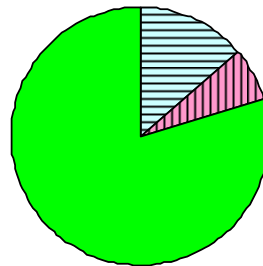
Source: U.S. Forest Service, 2005
 Inventory includes all forest and, all live tree volume (diameters 1"+)
 "Forest" does not include residential, ornamental, and urban forests
 Original data organized by county
 Some District boundaries do not conform to county boundaries
 Smaller District volumes have less statistical reliability
 Local government: Indian, County, and Municipal ownerships
 Corporate forest defined by acreage in Michigan's Commercial Forest Program (CFP)



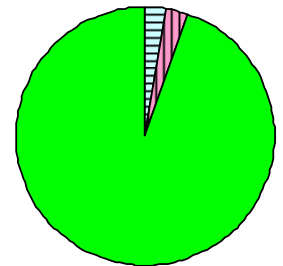
Combined Districts 1-8




Combined Districts 9-11



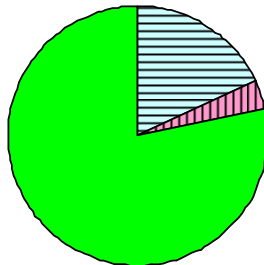
Combined Districts 12-15



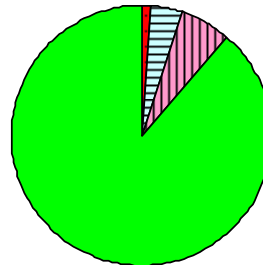
District 16



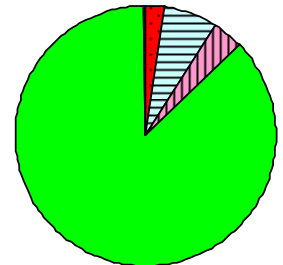
District 17



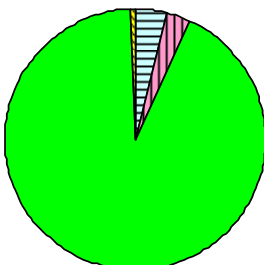
District 18



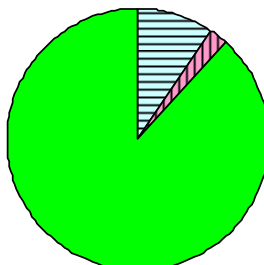
District 19



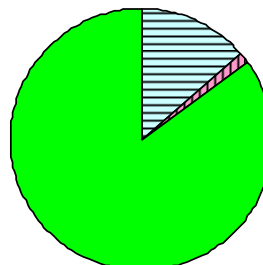
District 20



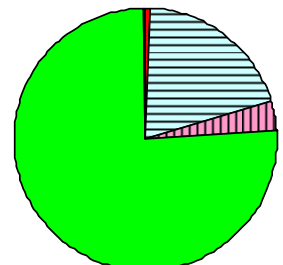
District 21



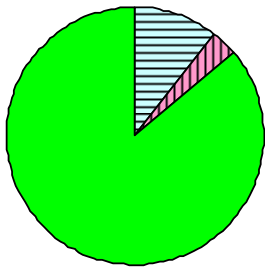
District 22



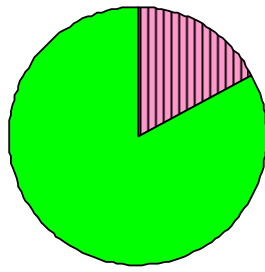
District 23



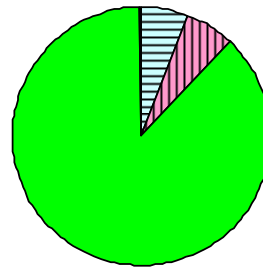
District 24



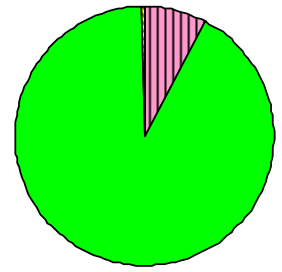
District 25



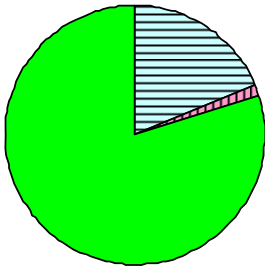
District 26



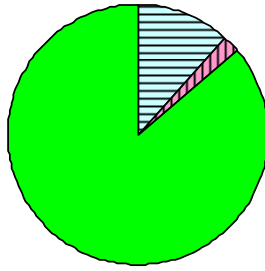
Districts 27-28



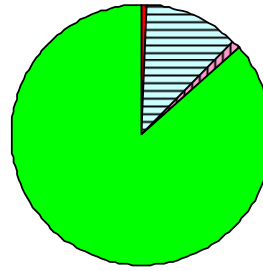
District 30



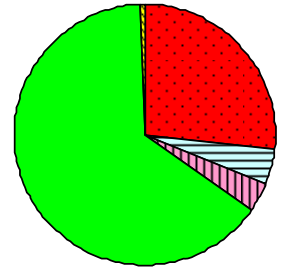
District 31



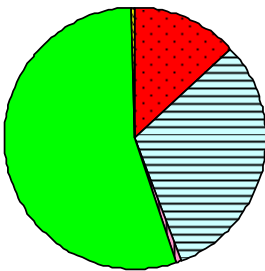
District 32



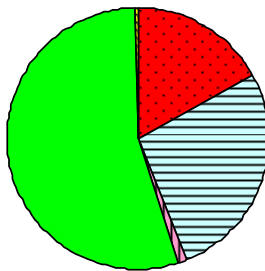
District 33



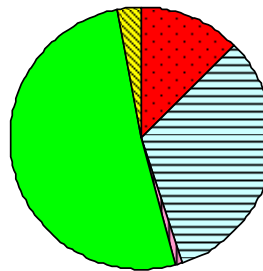
District 34



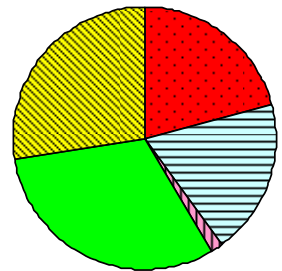
District 35



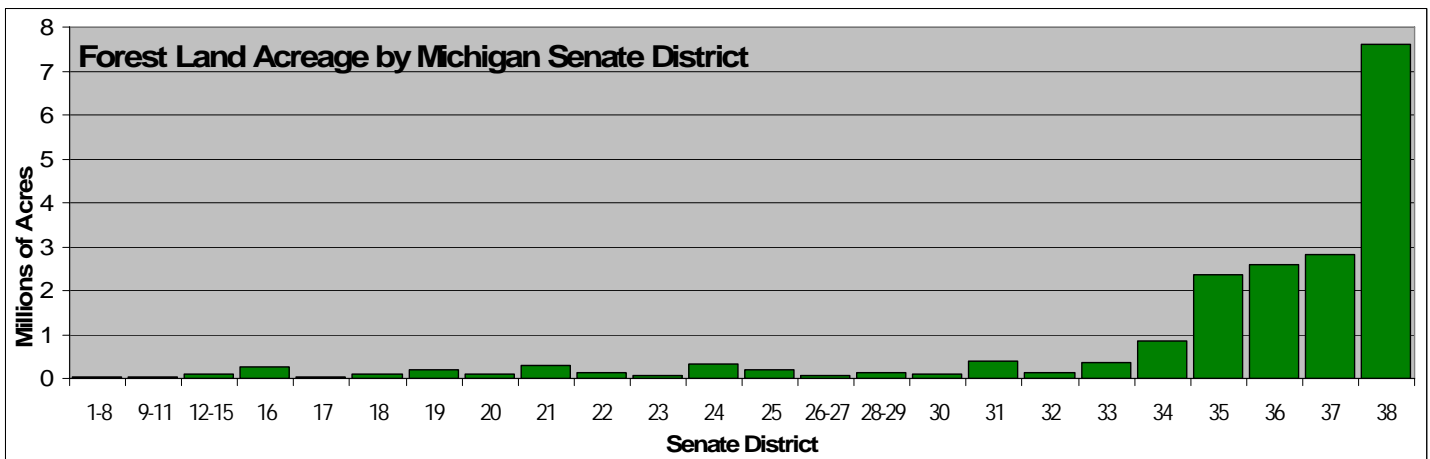
District 36



District 37

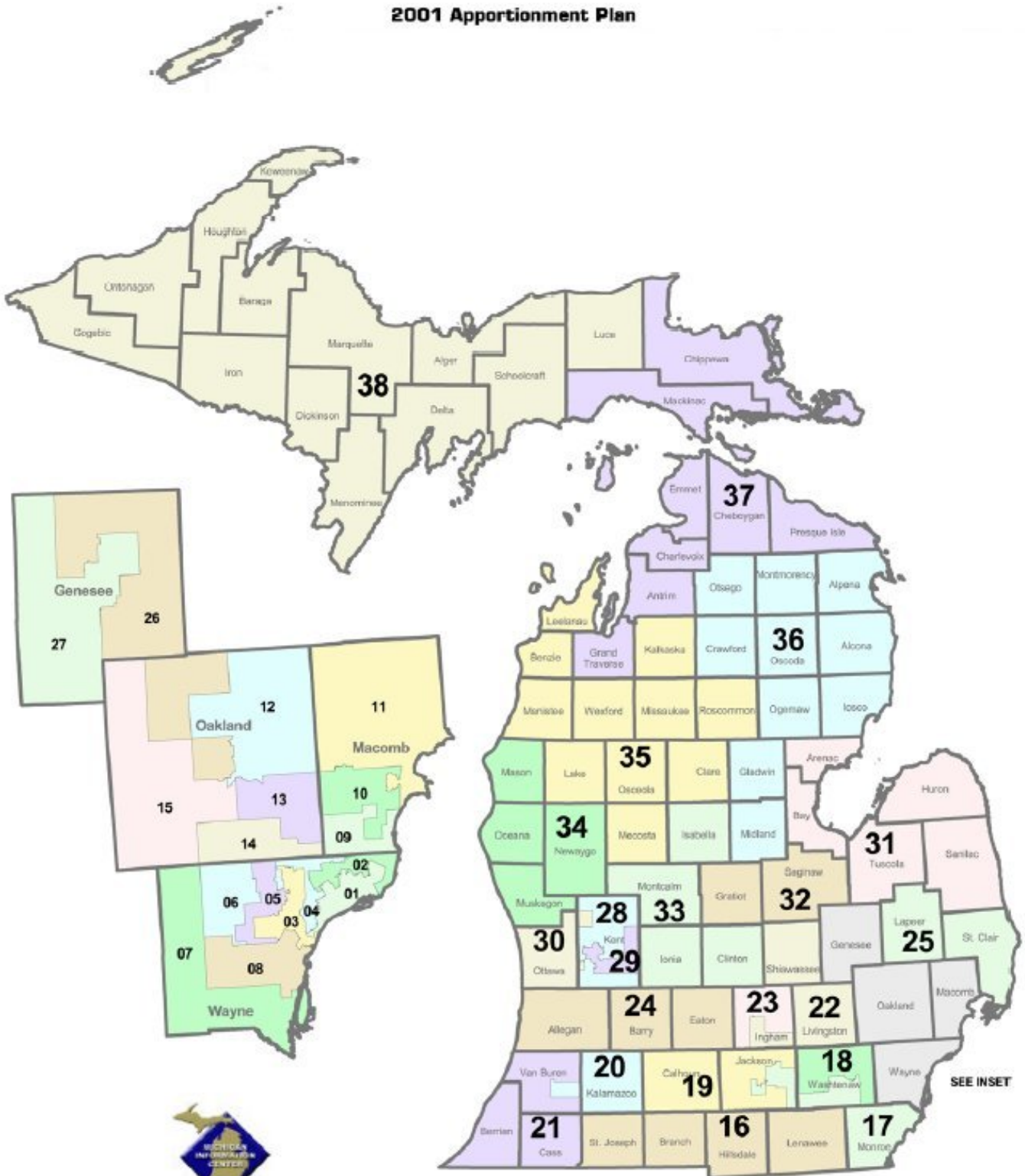


District 38



MICHIGAN'S 38 SENATE DISTRICTS

2001 Apportionment Plan



Produced by
Michigan Information Center
October 2001

Source: www.legislature.mi.gov