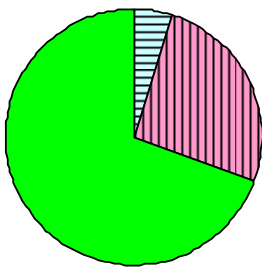


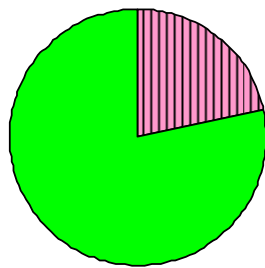
FOREST OWNERSHIP PROPORTION ACROSS MICHIGAN HOUSE DISTRICTS

Forest Ownership	Statewide Acres	Percent
Federal	2,915,617	15.1
State	4,171,963	21.6
Local Government	331,784	1.7
Family Forest	9,673,033	50.1
Corporate / CFP	2,219,550	11.5
Total Forestland	19,311,947	100.0

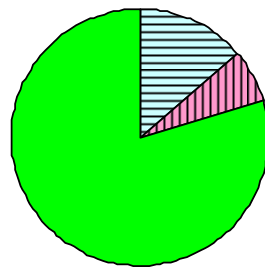
Source: U.S. Forest Service, 2005
 Inventory includes all forest and, all live tree volume (diameters 1"+)
 "Forest" does not include residential, ornamental, and urban forests
 Original data organized by county
 Some District boundaries do not conform to county boundaries
 Smaller District volumes have less statistical reliability
 Local government: Indian, County, and Municipal ownerships
 Corporate forest defined by acreage in Michigan's Commercial Forest Program (CFP)



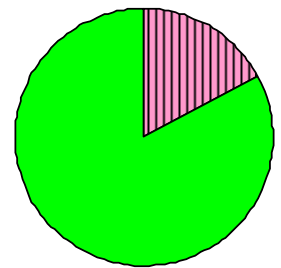
Combined Districts 1-23



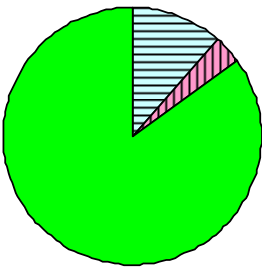
Combined Districts Macomb County



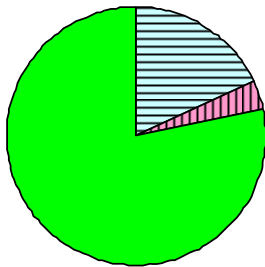
Combined Districts Oakland County



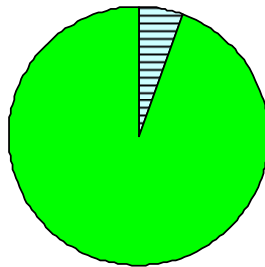
Combined Districts Genesee County



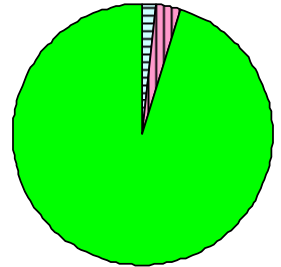
Districts 46 & 66



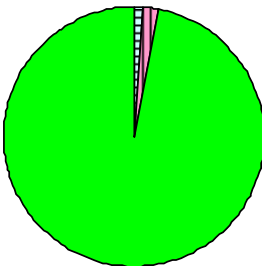
Districts 52-54



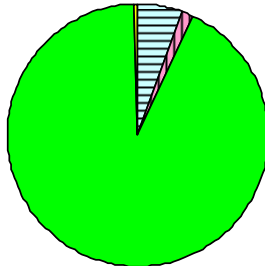
Districts 55-56



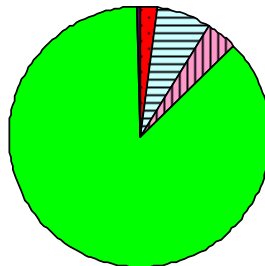
District 57



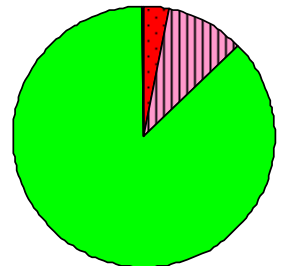
District 58



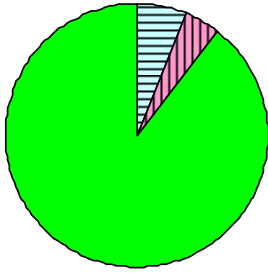
District 59



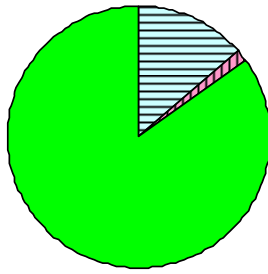
District 60, 61, 63



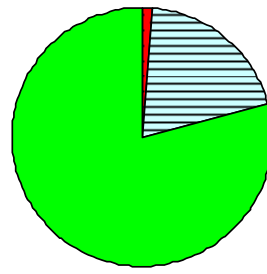
District 62



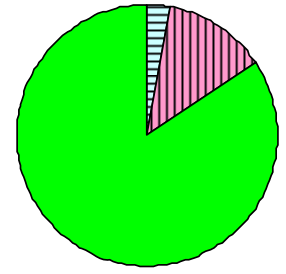
Districts 64, 65



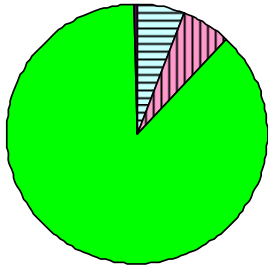
District 67-69



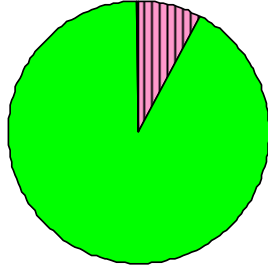
District 70



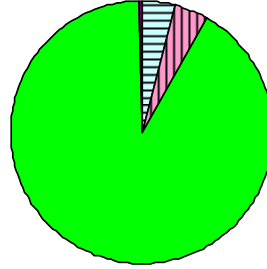
District 71



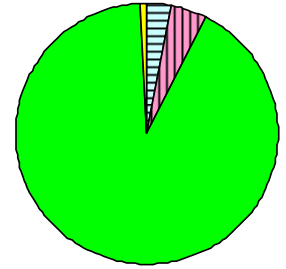
Kent County Districts



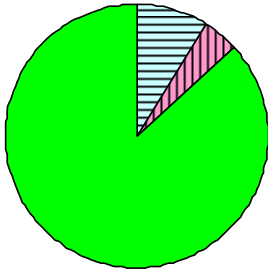
Districts 74, 89, 90



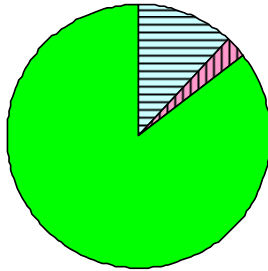
Districts 78-79



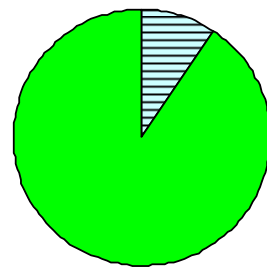
District 80



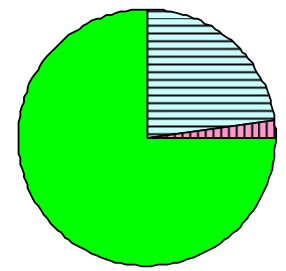
District 81



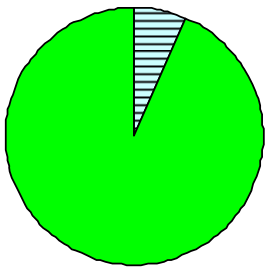
District 82



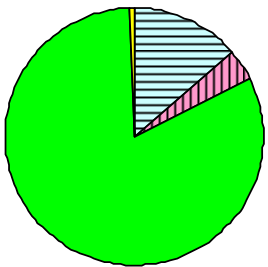
District 83



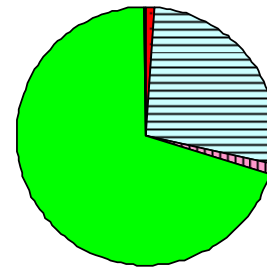
District 84



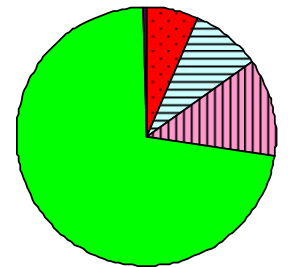
District 85



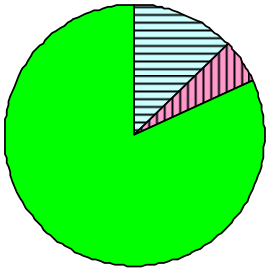
District 87



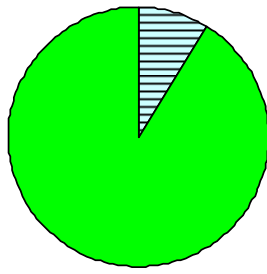
District 88



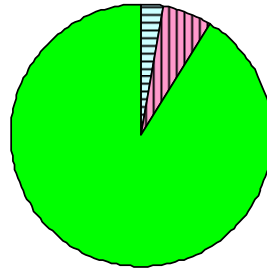
Districts 91-92



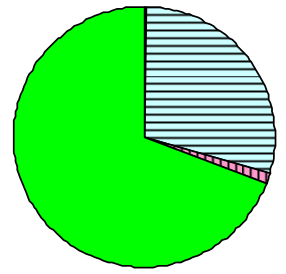
District 93



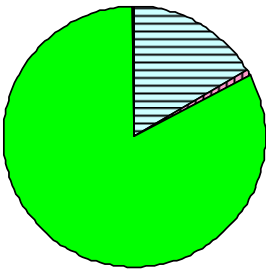
District 94, 95, 98



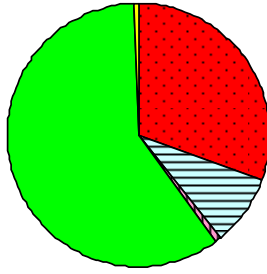
District 96



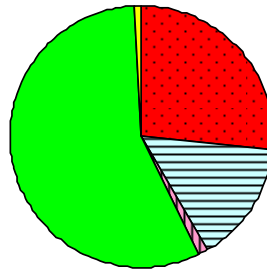
District 97



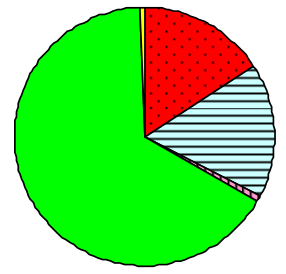
District 99



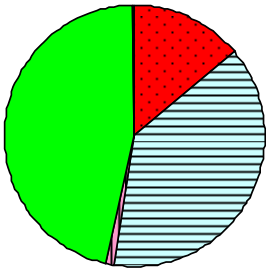
District 100



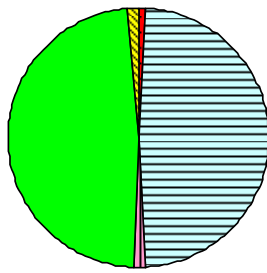
District 101



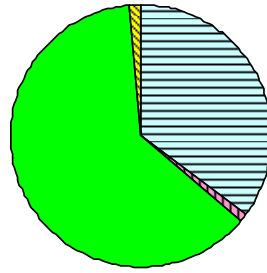
District 102



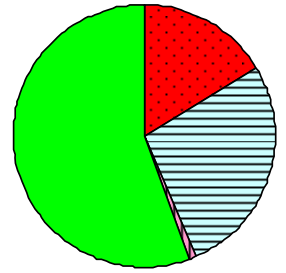
District 103



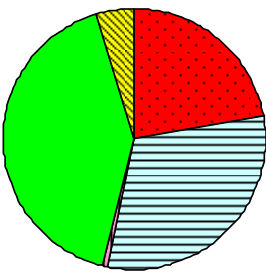
District 104



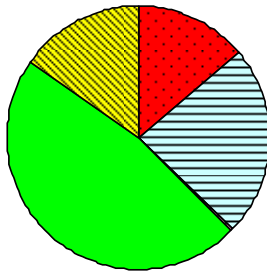
District 105



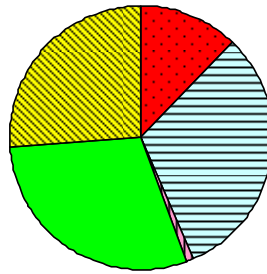
District 106



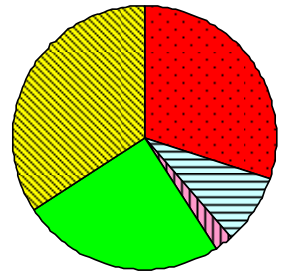
District 103



District 104

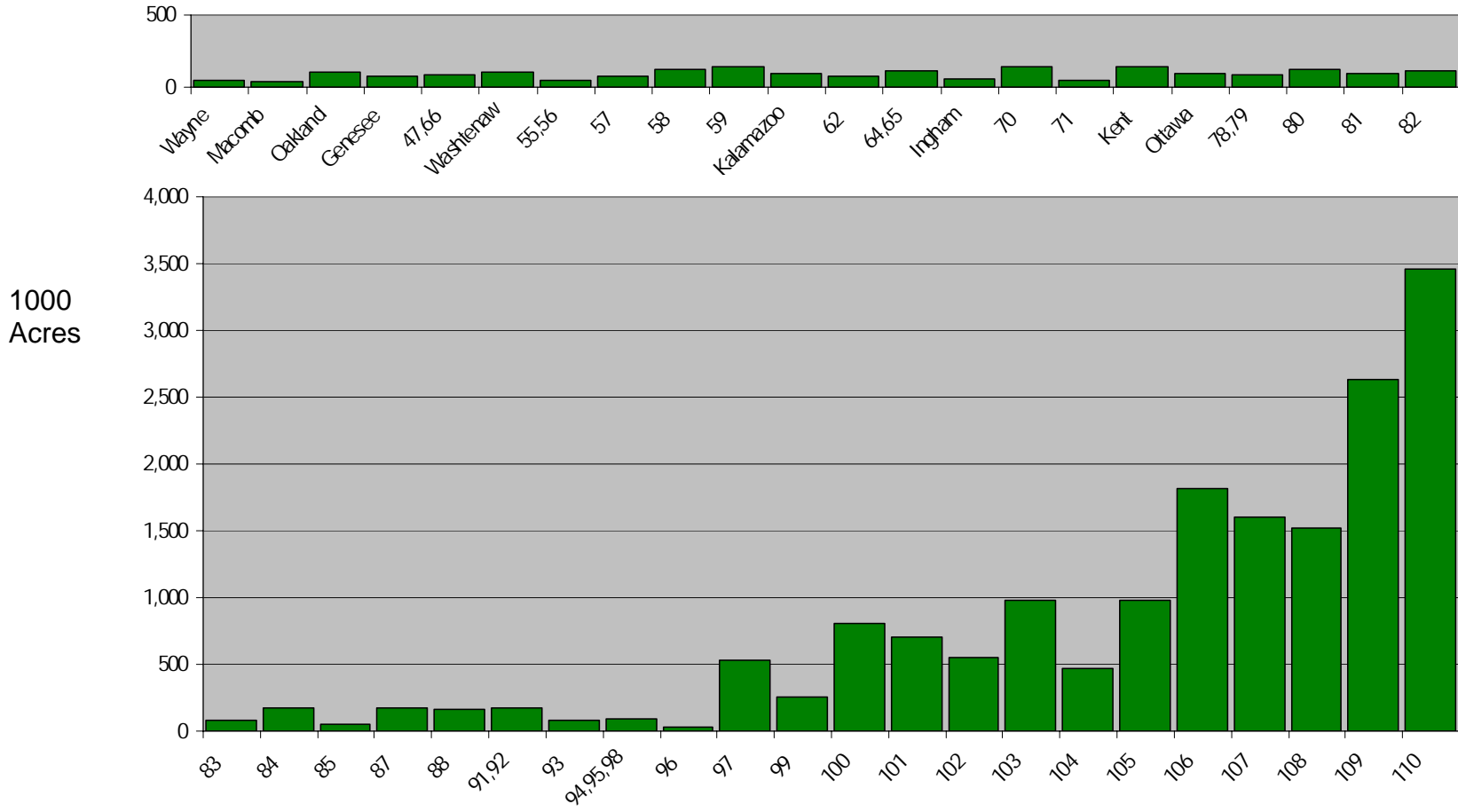


District 105



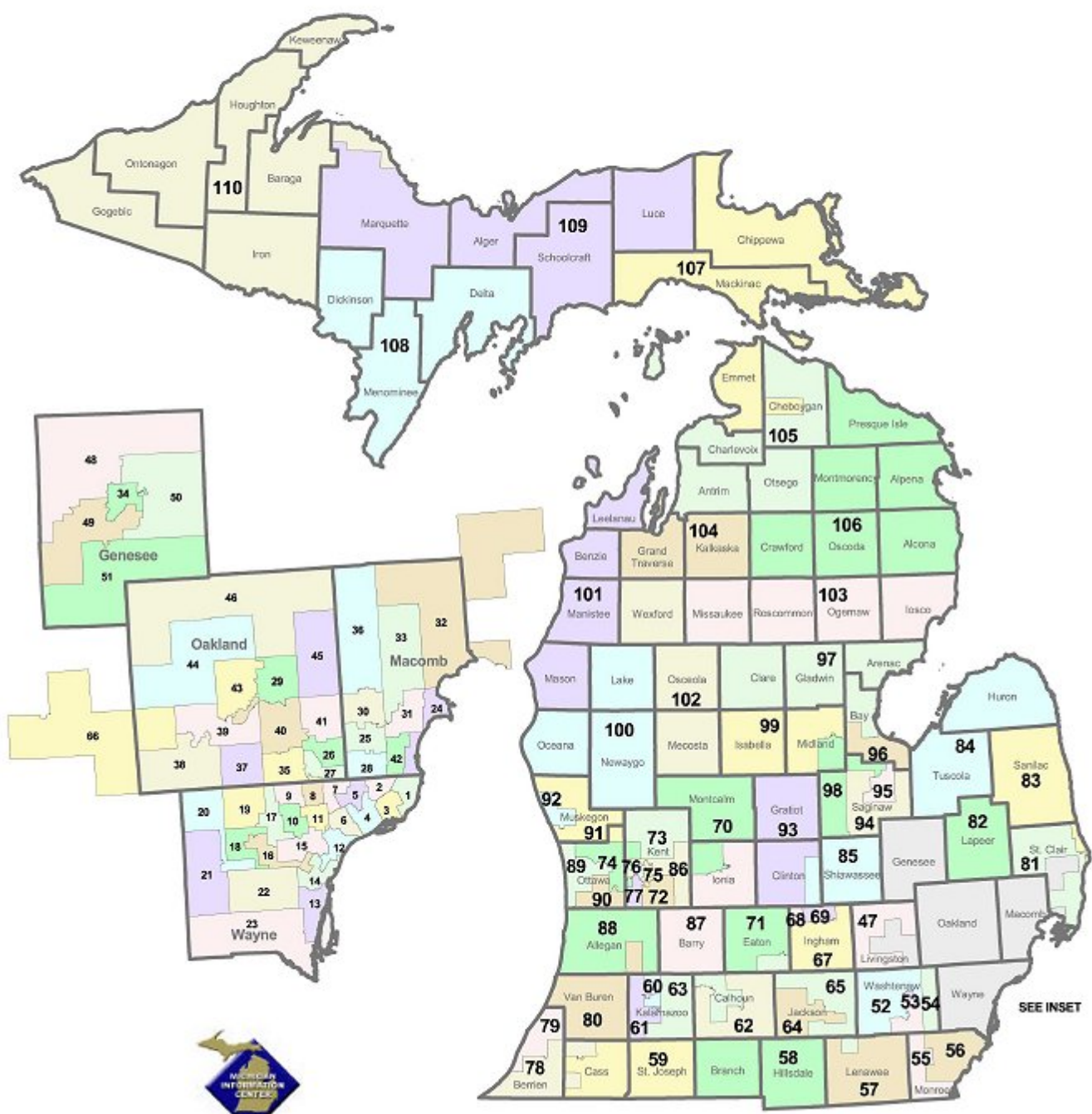
District 106

Forest Land Acreage by Michigan House District



MICHIGAN'S 110 HOUSE DISTRICTS

2001 Apportionment Plan




 Produced by
 Michigan Information Center
 October 2001

Source: www.legislature.mi.gov